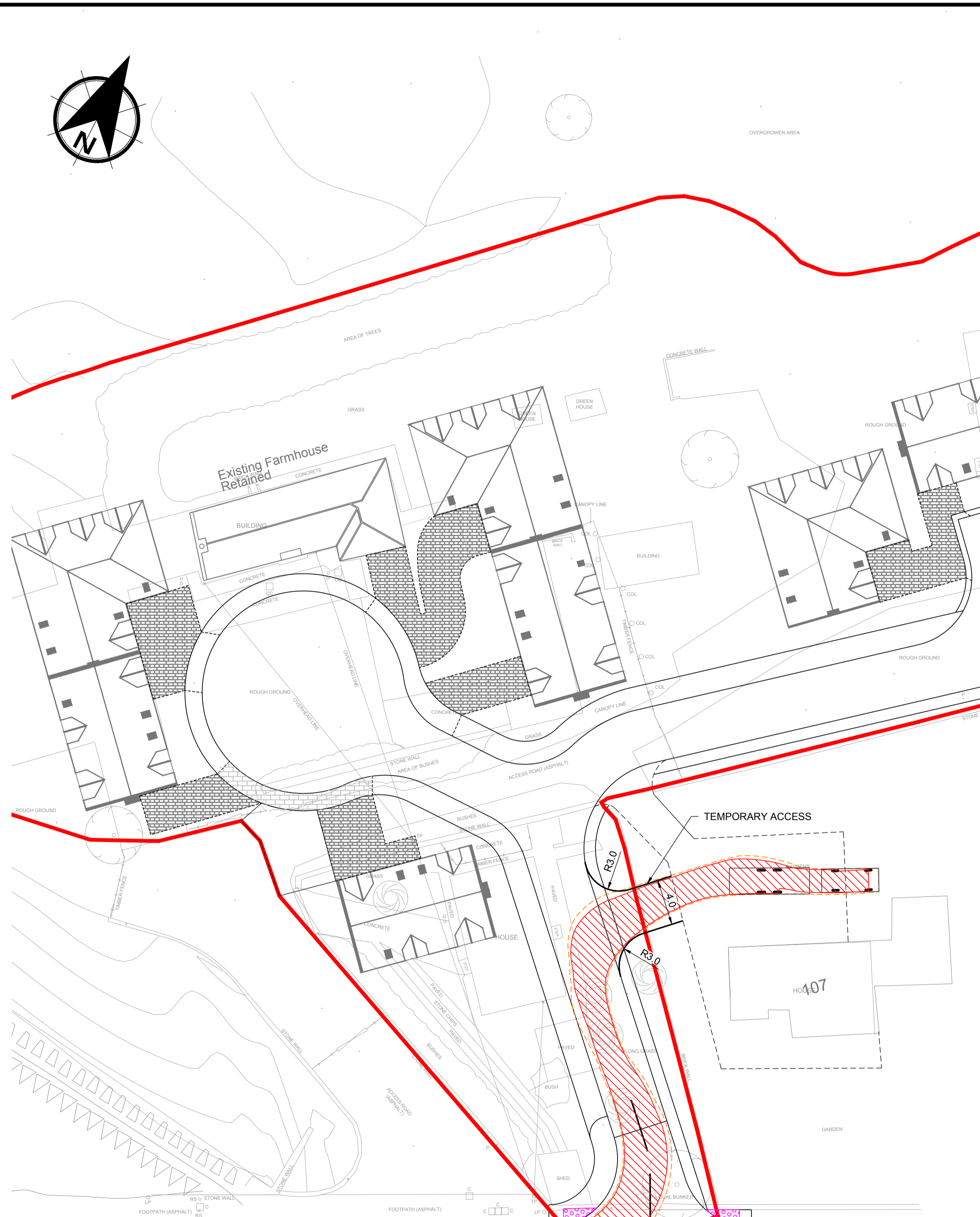



SWEPT PATH 1
PROPOSED ACCESS USING EXISTING ACCESS

- KEY**
- EXISTING ACCESS ROAD
 - PROPOSED ADDITIONAL DRIVEWAY CONSTRUCTION
 - 1.2m HIGH SCREEN FENCE



SWEPT PATH 2
PHASE 1 TEMPORARY / PERMANENT ACCESS USING CONSENTED SITE ACCESS

NOTES

1. DO NOT SCALE FROM THIS DRAWING
2. ALL DIMENSIONS ARE IN METRES UNLESS OTHERWISE STATED.
3. THIS DRAWING IS TO BE READ IN CONJUNCTION WITH ALL RELEVANT PROJECT DRAWINGS AND SPECIFICATIONS

IMPORTANT

HEALTH, SAFETY & ENVIRONMENTAL INFORMATION

IN ADDITION TO THE HAZARDS AND RISKS NORMALLY ASSOCIATED WITH THE TYPE OF WORK DETAILED ON THIS DRAWING, PLEASE NOTE THE FOLLOWING ADDITIONAL RISKS TO HEALTH AND SAFETY:-

DESIGNER'S RISK ASSESSMENT REFERENCE GIVING FULL DETAILS:-

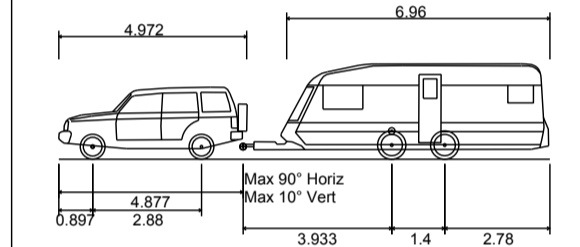
IP09-F01 Design Risk Assessment

CONSTRUCTION PHASE:-

1. Works Adjacent to Live Carriageway
2. Existing Services & Overhead Powerlines
3. Pedestrian movements on north side A6995 footway

IT IS ASSUMED THAT ALL WORKS WILL BE CARRIED OUT BY A COMPETENT CONTRACTOR WORKING, WHERE APPROPRIATE, TO AN APPROVED METHOD STATEMENT.

MODELLED VEHICLE



- LUXURY 4X4 +TWIN AXLE CARAVAN (2006)**
- OVERALL LENGTH 12.990m
 - OVERALL WIDTH 2.286m
 - OVERALL BODY HEIGHT 2.524m
 - MIN BODY GROUND CLEARANCE 0.251m
 - MAX TRACK WIDTH 2.130m
 - LOCK TO LOCK TIME 4.00s
 - KERB TO KERB TURNING RADIUS 5.800m

0	09.04.18	FIRST ISSUE	AP	AM	AM
Rev.	Date	Amendment Details	Drawn	Chk'd	App'd

This drawing should not be relied on or used in circumstances other than those for which it was originally prepared and for which Sweco UK Limited was commissioned. Sweco UK Limited accepts no responsibility for this drawing to any party other than the person by whom it was commissioned. Any party which breaches the provisions of this disclaimer shall indemnify Sweco UK Limited for all loss or damage arising therefrom.

Sweco UK Limited
 Sweco 2nd Floor Quay 2
 139 Fountainbridge
 Edinburgh
 EH3 9QG
 Tel: +44 (0)131 550 6300
 Web: www.sweco.co.uk



Client
THE TRUSTEES of
Sir C. M. Dalrymple

INFORMATION

Project Title
WANTON WALLS
NEWCRAIGHALL
EDINBURGH

Drawing Title
ACCESS TO
107 NEWCRAIGHALL ROAD
SWEPT PATH ANALYSIS

Scale	1:250	Designed	AP	Drawn	AP	Checked	AM	Approved	AM
Original Size	A1	Date	06.04.18	Date	06.04.18	Date	09.04.18	Date	09.04.18

Drawing Number	119088-SK-001	Revision	0
----------------	---------------	----------	---